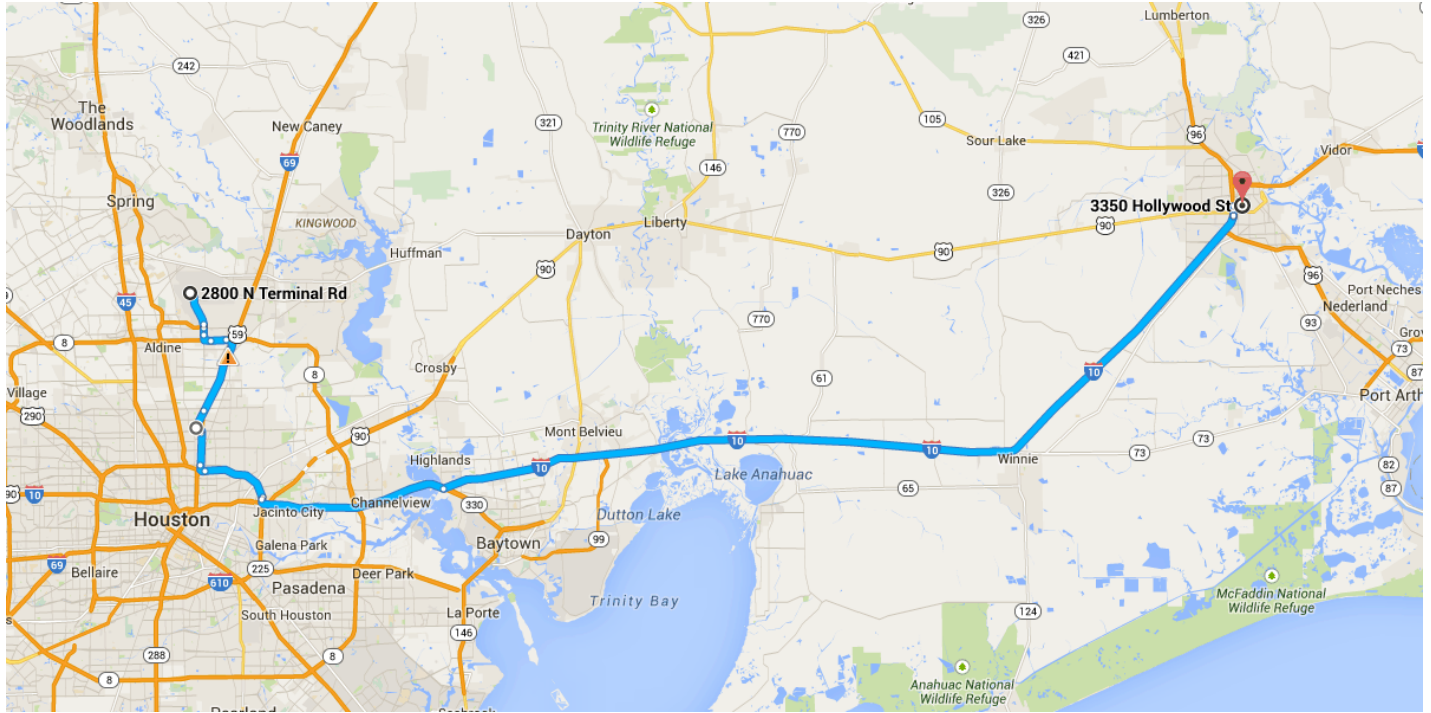


Directions from 2800 N Terminal Rd to 3350 Hollywood St



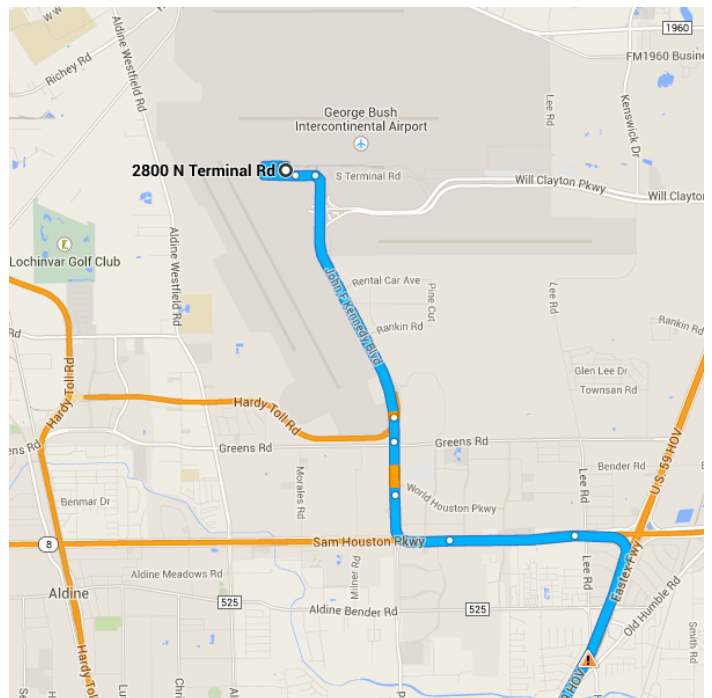
○ 2800 N Terminal Rd

Houston, TX 77032

Get on TX-8 Beltway E/Beltway 8 E from John F Kennedy Blvd

4.6 mi / 8 min

- ↑ 1. Head west on N Terminal Rd
194 ft
- ↗ 2. Slight right
49 ft
- ↖ 3. Keep left to continue toward S Terminal Rd
0.5 mi
- ↑ 4. Merge onto S Terminal Rd
0.2 mi
- ↘ 5. Turn right onto John F Kennedy Blvd
2.3 mi
- ↙ 6. Take the Beltway 8 exit on the left
0.2 mi
- ↑ 7. Merge onto John F Kennedy Blvd
0.5 mi



8. Merge onto **TX-8 Beltway E/Beltway 8 E** via the ramp on the **left** to **U.S. 59**
-
- 0.9 mi

Take **I-10 E** to **Interstate 10 Access Rd** in **Beaumont**. Take exit **851** from **I-10 E**

93.3 mi / 1 h 25 min

9. Merge onto **TX-8 Beltway E/Beltway 8 E**
-
- 1.1 mi

10. Take the exit onto **I-69/US-59 S** toward **Houston**
-
- 5.8 mi

11. Exit onto **Jensen Dr** toward **Saunders Rd/Parker Rd**
-
- 1.6 mi

12. Turn **left** onto **Tidwell Rd**
-
- 0.5 mi

13. Turn **right** toward **Eastex Freeway Service Rd**
-
- 128 ft

14. Turn **right** onto **Eastex Freeway Service Rd**
-
- 0.2 mi

15. Take the ramp on the **left** onto **I-69/US-59 S**
-
- 2.3 mi

16. Take the **Interstate 610 E** exit
-
- 0.7 mi

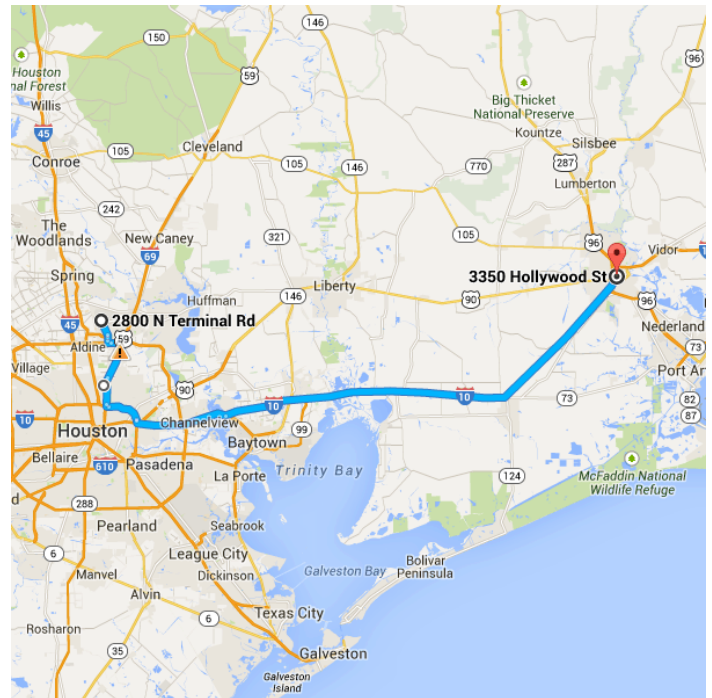
17. Merge onto **I-610 E**
-
- 4.9 mi

18. Take exit **26A** for **I-10 E/I-10 W** toward **Beaumont/Downtown**
-
- 0.2 mi

19. Keep **left** at the fork, follow signs for **Interstate 10 E/Beaumont** and merge onto **I-10 E**
-
- 13.3 mi

20. Keep **left** at the fork to stay on **I-10 E**
-
- 62.6 mi

21. Take exit **851** toward **US-90/Liberty/College Street**
-
- 0.1 mi

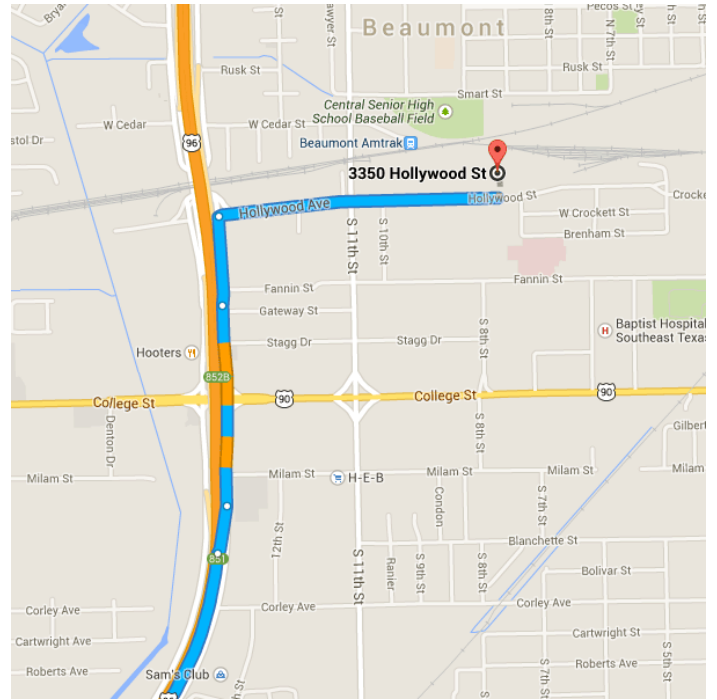


Continue on **Interstate 10 Access Rd**. Drive

to Hollywood Ave

1.3 mi / 3 min

-  22. Merge onto **Interstate 10 Access Rd**
0.4 mi
-  23. Slight **right** onto **I-10 Frontage Rd**
0.2 mi
-  24. Take the 2nd **right** onto **Hollywood Ave**
0.6 mi



📍 3350 Hollywood St

Beaumont, TX 77701

These directions are for planning purposes only. You may find that construction projects, traffic, weather, or other events may cause conditions to differ from the map results, and you should plan your route accordingly. You must obey all signs or notices regarding your route.

Map data ©2014 Google